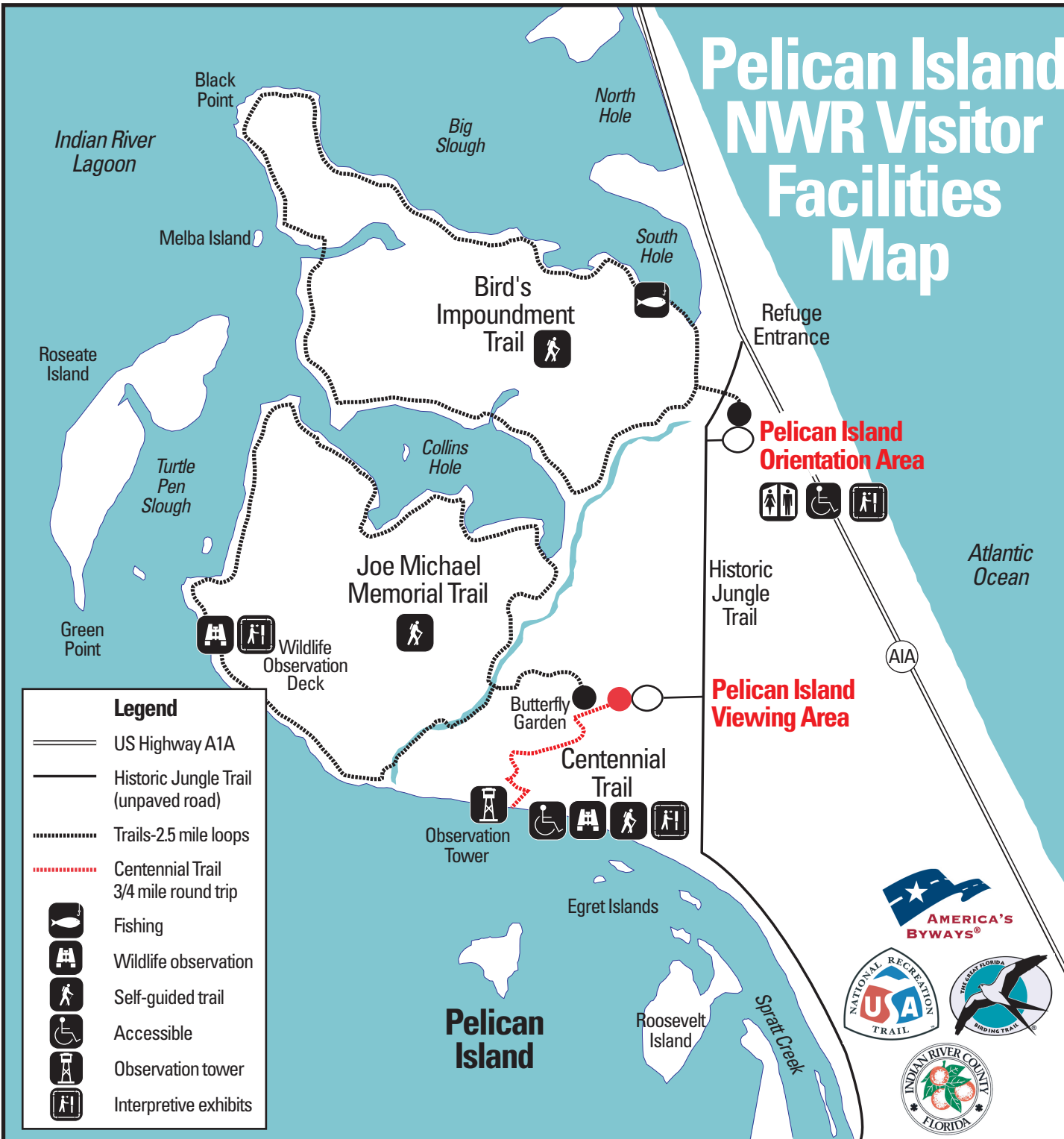












# Pelican Island NWR Visitor Facilities Map



**Legend**

-  US Highway A1A
-  Historic Jungle Trail (unpaved road)
-  Trails-2.5 mile loops
-  Centennial Trail 3/4 mile round trip
-  Fishing
-  Wildlife observation
-  Self-guided trail
-  Accessible
-  Observation tower
-  Interpretive exhibits

**Pelican Island Orientation Area**

**Pelican Island Viewing Area**

